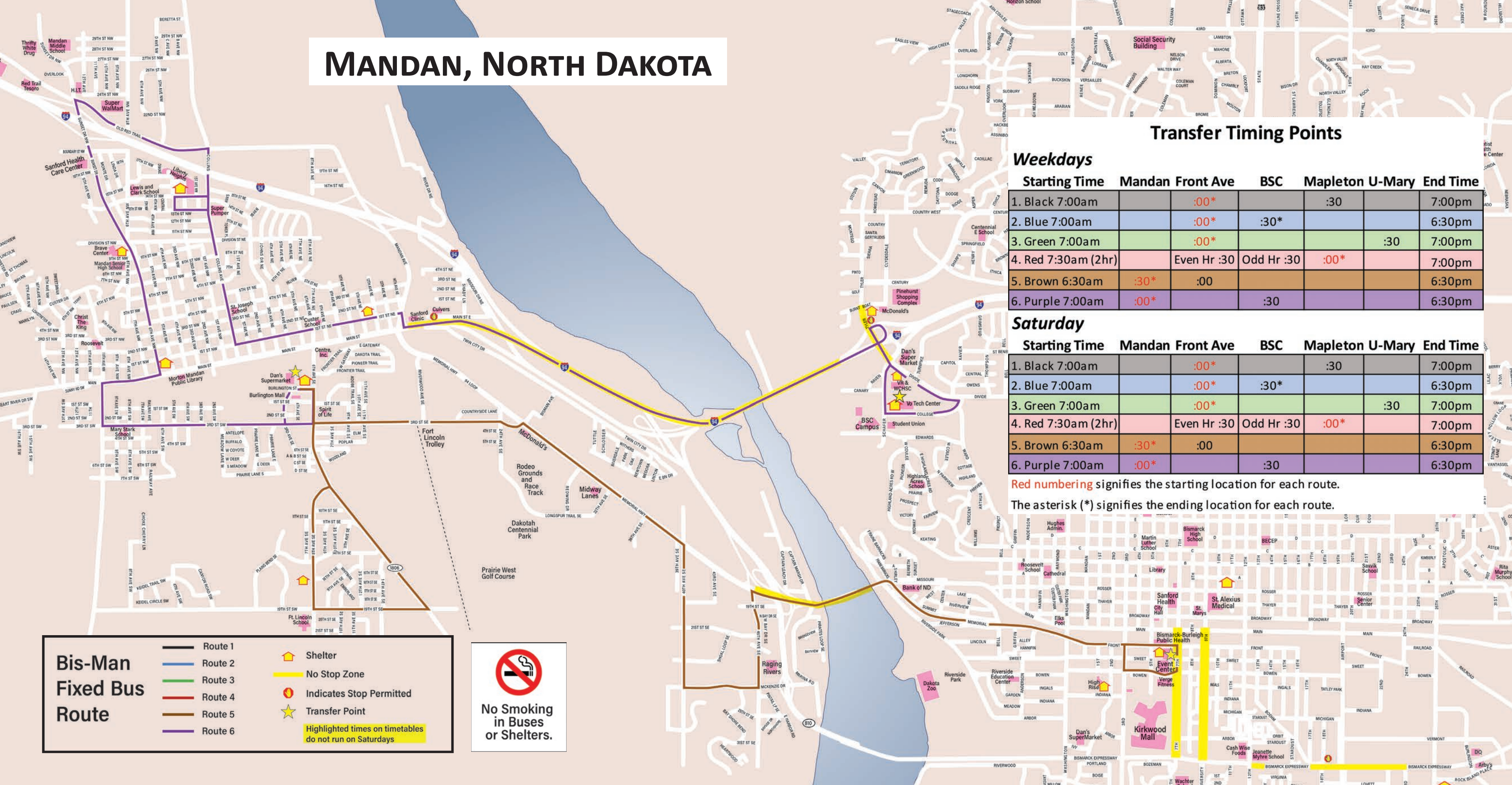


MANDAN, NORTH DAKOTA



Transfer Timing Points

Weekdays

Starting Time	Mandan Front Ave	BSC	Mapleton U-Mary	End Time
1. Black 7:00am	:00*		:30	7:00pm
2. Blue 7:00am	:00*	:30*		6:30pm
3. Green 7:00am	:00*		:30	7:00pm
4. Red 7:30am (2hr)	Even Hr :30	Odd Hr :30	:00*	7:00pm
5. Brown 6:30am	:30*	:00		6:30pm
6. Purple 7:00am	:00*	:30		6:30pm

Saturday

Starting Time	Mandan Front Ave	BSC	Mapleton U-Mary	End Time
1. Black 7:00am	:00*		:30	7:00pm
2. Blue 7:00am	:00*	:30*		6:30pm
3. Green 7:00am	:00*		:30	7:00pm
4. Red 7:30am (2hr)	Even Hr :30	Odd Hr :30	:00*	7:00pm
5. Brown 6:30am	:30*	:00		6:30pm
6. Purple 7:00am	:00*	:30		6:30pm

Red numbering signifies the starting location for each route.
The asterisk (*) signifies the ending location for each route.

BIKE & BUS PROGRAM

All CAT buses have bike racks on the front to carry up to two bikes. Riders are responsible for loading and unloading their own bikes, and any damages from improper use.

WHEELCHAIR ACCESSIBILITY

All of the CAT buses are equipped with ramps. The driver will secure wheelchairs inside with tie-downs before the bus departs. Rides using wheelchairs must be able to get on and off the bus independently.

LOST AND FOUND

Lost and found items can be recovered at the Bis-Man Transit Center at 3750 East Rosser Avenue in Bismarck. Call the CAT Help line at (701) 323-9228 to verify sure your item has been found. Lost and found will be held for 30 days before being discarded.

HOLIDAYS

CAT buses do NOT operate on Sundays, New Years Day, Memorial Day, Independence Day (July 4), Labor Day, Thanksgiving Day, or Christmas Day.

CAT INFORMATION

The Bis-Man Transit Center is open 8 a.m. - 5 p.m. Monday through Friday. For information, call the CAT Help line and a representative can assist you. Please be aware that adverse weather, traffic conditions, and/or construction detours may affect the bus schedule.

STATEMENT OF NONDISCRIMINATION

The Bis-Man Transit Board does not discriminate against any individual on the basis of race, color, or national origin in the provisions of public transportation services.

REASONABLE ACCOMODATION

Bis-Man Transit will consider every request for reasonable accomodation to provide an accessible meeting facility or other accomodation for individuals with disabilities, language interpretation for people with limited English proficiency (LEP), and a translations of written materials, free of charge, necessary to access Bis-Man Transit programs and information. To request accomodations, contact Bis-Man Transit at (701) 258-6817.

3750 East Rosser Avenue
Bismarck, ND 58501
Scheduling Office: 701.223.9001
CAT Bus: 701.323.9228
Administrative Office: 701.258.6817
Fax: 701.258.6752
E-Mail: info@bisantransit.com

Bis-Man Transit Rider Guide and Route Map

REVISED
SEPTEMBER
2019



Includes information on riding the CAT Bus as well as Paratransit Services.
www.bisantransit.com 701.323.9228



Helpful Links

www.thecatbus.com
 - Service changes, detours, career opportunities



www.facebook.com/BismarckCATBus
 - Service changes, community events, detours



Token Transit
 - Mobile ticketing app for CAT pass purchases



RouteShout 2.0
 - Live tracking app for CAT Buses



CAT Bus Fares

	1-Way Pass	1-Day Pass	30-Day Pass
Regular Fare:	\$1.50	\$6.00	\$36.00
Reduced Fare:	\$0.75	\$3.00	\$24.00

(Students K-12 and higher education, Medicare card holders, and veterans with appropriate photo ID for a reduced rate.)

Individuals over 65 years old and Paratransit passengers ride the CAT for free. 30-Day passes expire 30 days after the issue date. 1-Day Passes expire at midnight on the issue date.

CAT Buses do not accept checks, credit, or debit cards. Please pay using cash, change, or a CAT pass. If you do not have exact change, the cashbox will print out your change on a change card which can be used only for CAT bus rides (NO CASH VALUE).



PICKUPS
 For an on-time pickup, a driver may show up anytime within the 30 minute window. The bus will wait for 5 minutes after arriving at the pickup location before moving on to the next pickup or drop off location.

CANCELLING RIDES
 To cancel a ride, contact the scheduler at least one hour before the scheduled pick up time.

PERSONAL CARE ATTENDANT (PCA)
 A PCA assists a passenger with their mobility needs and ride free of charge. PCA's may not be an ADA qualifying rider. The reservation office must be informed upon scheduling that a PCA will be present. Please note, only one PCA is allowed per passenger.

COMPANIONS
 Bis-Man Transit passengers may have traveling companions with the same origin and destination. The reservation office must be informed upon scheduling that companions will be present. The fare for a companion is \$3 per trip.

DRIVER ASSISTANCE
 At request, the operator will assist the rider to and from the door and will help carry one (1) trip of items, but cannot go into a building. They will not do any lifting of people in wheelchairs up or down stairs.

CONTACT INFO
 If a rider's contact information, emergency contact information, or disability changes, please notify the Bis-Man Transit Admin Office at (701) 258-6817.

BISMARCK, NORTH DAKOTA

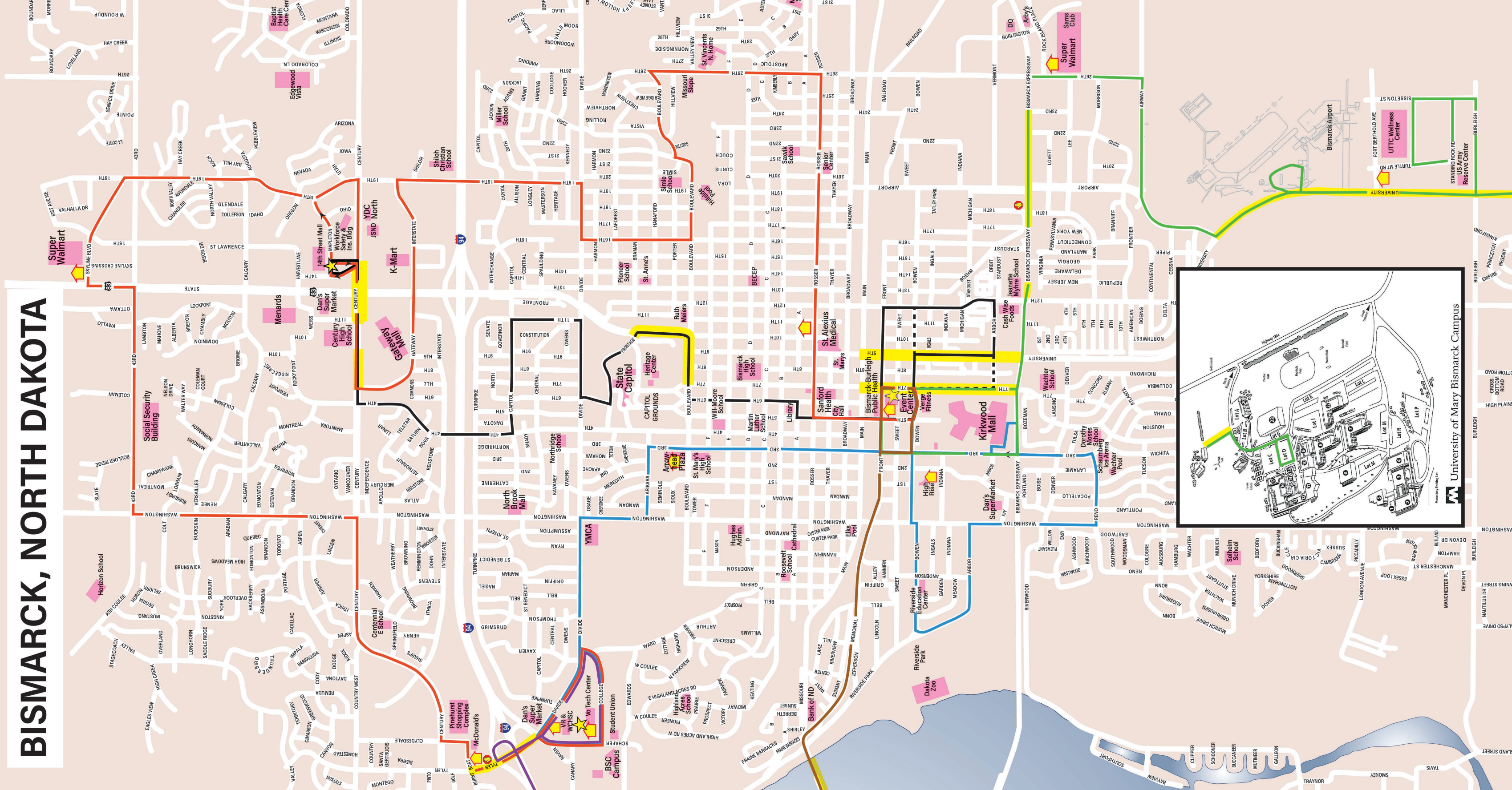


Table Of Contents

THE CAT BUS	2
BLACK ROUTE	4
BLUE ROUTE	6
GREEN ROUTE	8
RED ROUTE	10
BROWN ROUTE	12
PURPLE ROUTE	14
PARATRANSIT	16
CITY WIDE ROUTE MAP	18

Fixed Route Service

READING TIME TABLES

Timing points are located at the top of each table. The times listed below each location will tell you when the bus will be departing that location.

WAITING FOR THE BUS

Be at the location a few minutes early. Buses can stop on any corner along a bus route as long as it is safe. Buses cannot stop in a right turn lane unless they are making a right turn.

SIGNALING THE DRIVER

Stand on the passenger side of the road. Make sure the bus driver can see you, and wave to signal the driver. Stand back from the curb until the bus comes to a complete stop.

IDENTIFYING THE BUS

Check the destination marquees located on the front of the bus and by the front door before boarding the bus.

BOARDING THE BUS

Upon request, all buses may be lowered for ease of boarding. For your safety, find a seat or hold onto the handrail. Please leave the seats in the front for senior citizens and persons with disabilities.



34 million times each weekday, people board public transportation.

TRANSFERS

If you need to transfer in order to reach your destination, tell the driver when you board your first bus and you will receive a transfer slip. Transfers are free between all CAT buses when you present this transfer slip. Transfer slips expire one (1) hour after the issue time.

TO STOP THE BUS

About one (1) block before the bus reaches your destination, pull the yellow cord that runs along the interior of the bus windows to signal the driver. You will be let off at the next safe intersection. Please remain seated until the bus comes to a complete stop. After exiting, wait until the bus is gone before crossing the street.

CAT BUS RIDER SAFETY

Please be considerate of the following safety rules:

- Keep arms, legs, packages, and other personal items out of the aisles
- Do not stand in the stairwells
- No eating, drinking, or open containers on the bus
- No smoking on or within 20 feet of a bus or shelter
- No electronics without headphones
- No roller blades or in-line skates
- Pets must be transported in a travel kennel, except service animals
- Please limit yourself to two (2) packages
- Strollers must be folded and stored out of the aisle

You may ask your driver questions while on the bus, however, please refrain from carrying on a conversation with the driver when the bus is in motion. The use of threatening behavior or vulgar language will result in your being asked to leave the bus. Drivers have the right to refuse service.



1 Black Route

Northbound Southbound

Depart Front Ave Shelter A	Cashwise Foods B	Library C	Capitol Building D	Depart Mapleton Ave E	Capitol Building D	Library C	Cashwise Foods B
7:00	7:03	7:09	7:14	7:30	7:39	7:44	7:50
8:00	8:03	8:09	8:14	8:30	8:39	8:44	8:50
9:00	9:03	9:09	9:14	9:30	9:39	9:44	9:50
10:00	10:03	10:09	10:14	10:30	10:39	10:44	10:50
11:00	11:03	11:09	11:14	11:30	11:39	11:44	11:50
12:00	12:03	12:09	12:14	12:30	12:39	12:44	12:50
1:00	1:03	1:09	1:14	1:30	1:39	1:44	1:50
2:00	2:03	2:09	2:14	2:30	2:39	2:44	2:50
3:00	3:03	3:09	3:14	3:30	3:39	3:44	3:50
4:00	4:03	4:09	4:14	4:30	4:39	4:44	4:50
5:00	5:03	5:09	5:14	5:30	5:39	5:44	5:50
6:00	6:03	6:09	6:14	6:30	6:39	6:44	6:50

Highlighted times do not run on Saturdays.

Places of interest

Bismarck Event Center

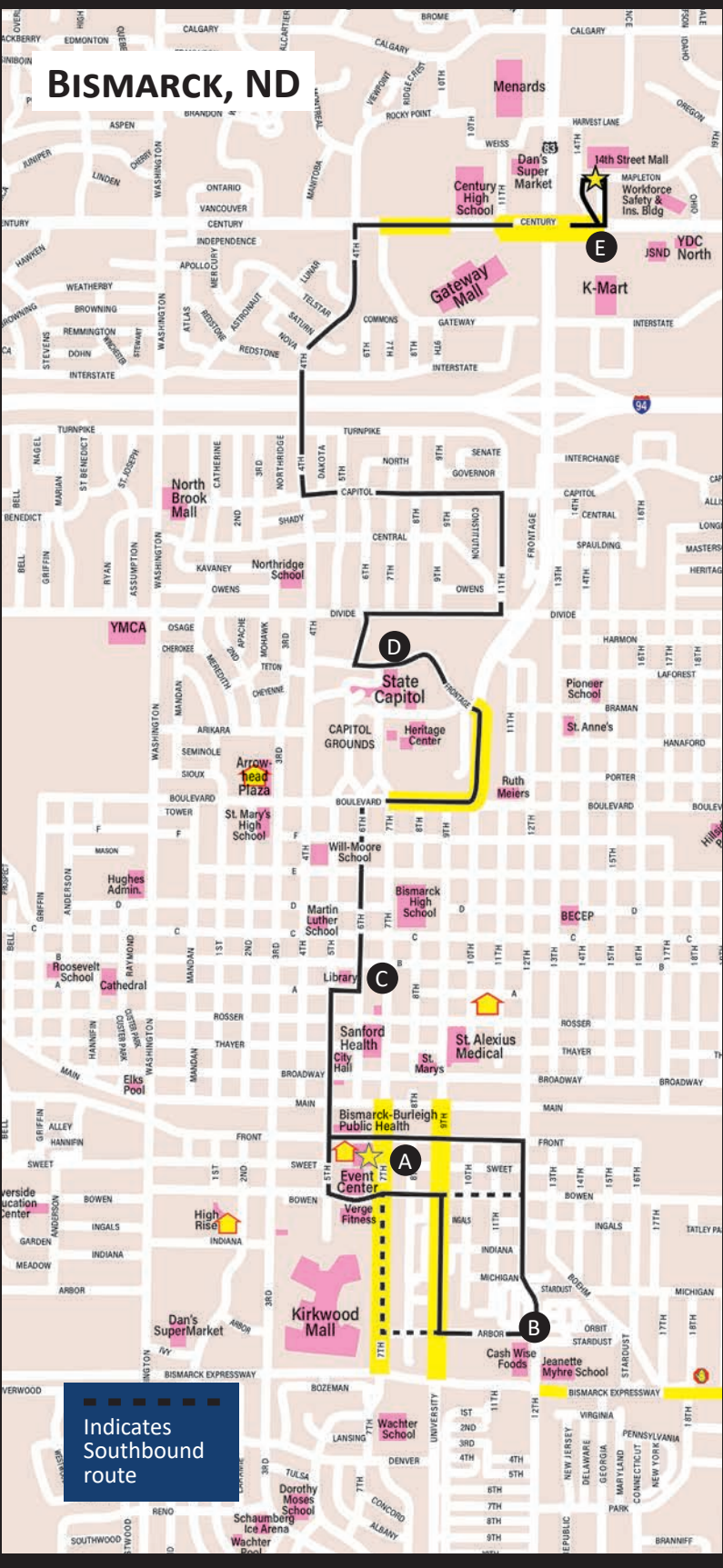
Bismarck Veterans Memorial Library

North Dakota Heritage Center & State Museum

Since 1995, public transportation ridership has increased by 30% - a growth rate higher than the 22% increase in U.S. population.

BISMARCK, ND

1 - Black Route



Indicates Southbound route

2 Blue Route

Northbound Southbound

Depart Front Ave Shelter A	Dan's South B	Bowen & 2nd C	Arrowhead Plaza D	Depart BSC E	Arrowhead Plaza D	Bowen & 2nd C	Dan's South B
7:00	7:06	7:10	7:15	7:30	7:35	7:40	7:45
8:00	8:06	8:10	8:15	8:30	8:35	8:40	8:45
9:00	9:06	9:10	9:15	9:30	9:35	9:40	9:45
10:00	10:06	10:10	10:15	10:30	10:35	10:40	10:45
11:00	11:06	11:10	11:15	11:30	11:35	11:40	11:45
12:00	12:06	12:10	12:15	12:30	12:35	12:40	12:45
1:00	1:06	1:10	1:15	1:30	1:35	1:40	1:45
2:00	2:06	2:10	2:15	2:30	2:35	2:40	2:45
3:00	3:06	3:10	3:15	3:30	3:35	3:40	3:45
4:00	4:06	4:10	4:15	4:30	4:35	4:40	4:45
5:00	5:06	5:10	5:15	5:30	5:35	5:40	5:45
6:00	6:06	6:10	6:15	6:30			

Highlighted times do not run on Saturdays.

Places of Interest

Kirkwood Mall

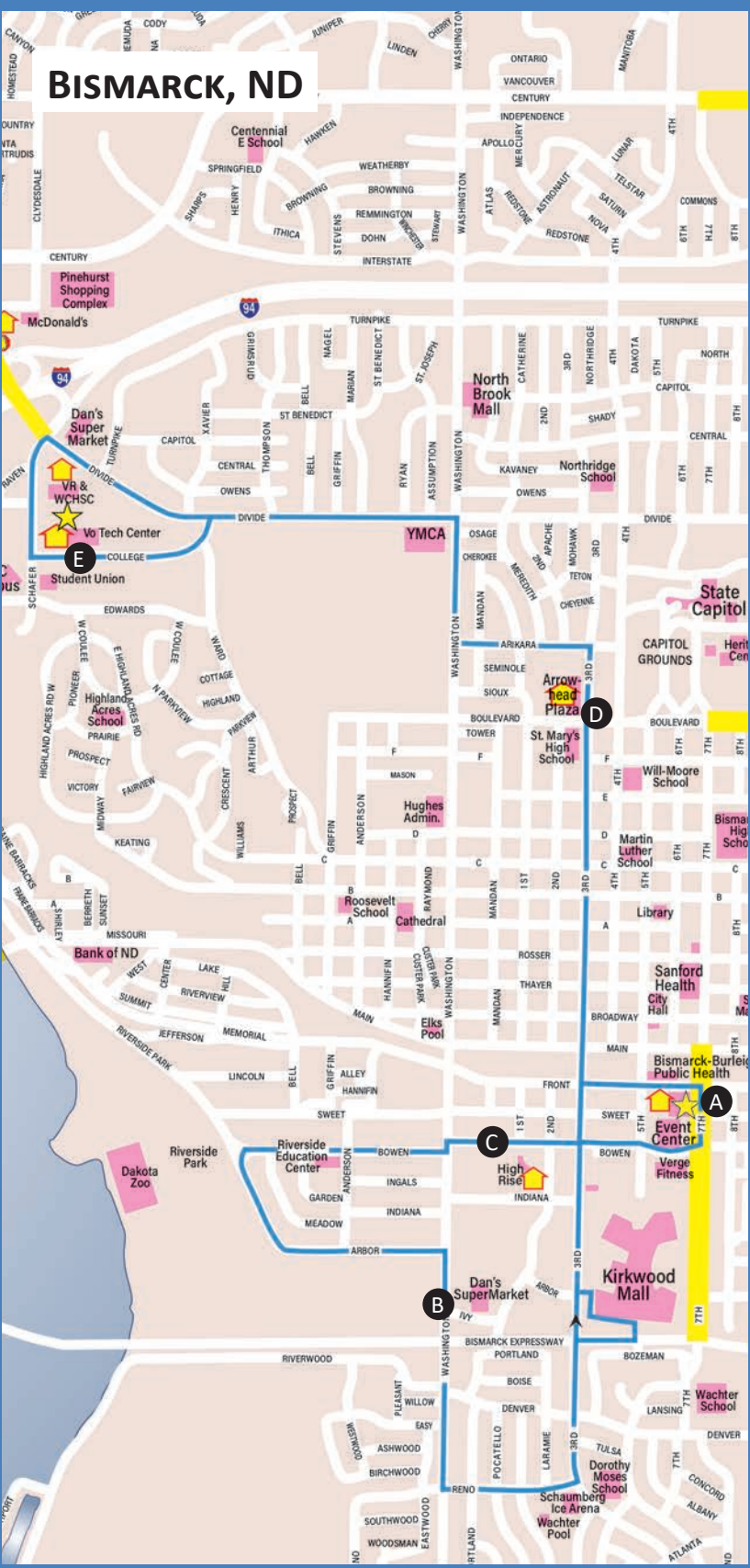
Dakota Zoo

Sertoma Community Center

SuperSlide Amusement Park

A household can save more than \$10,000 by taking public transportation and living with one less car.

BISMARCK, ND



2 - Blue Route

3 Green Route

Southbound

Northbound

Depart Front Ave Shelter A	Cashwise Foods B	South Walmart C	Airport Terminal D	UTTC Wellness Center E	Depart U-Mary Fieldhouse F	UTTC Wellness Center E	Airport Terminal D	South Walmart C	Cashwise Foods B
7:00	7:03	7:07	7:12	7:16	7:30	7:36	7:40	7:44	7:49
8:00	8:03	8:07	8:12	8:16	8:30	8:36	8:40	8:44	8:49
9:00	9:03	9:07	9:12	9:16	9:30	9:36	9:40	9:44	9:49
10:00	10:03	10:07	10:12	10:16	10:30	10:36	10:40	10:44	10:49
11:00	11:03	11:07	11:12	11:16	11:30	11:36	11:40	11:44	11:49
12:00	12:03	12:07	12:12	12:16	12:30	12:36	12:40	12:44	12:49
1:00	1:03	1:07	1:12	1:16	1:30	1:36	1:40	1:44	1:49
2:00	2:03	2:07	2:12	2:16	2:30	2:36	2:40	2:44	2:49
3:00	3:03	3:07	3:12	3:16	3:30	3:36	3:40	3:44	3:49
4:00	4:03	4:07	4:12	4:16	4:30	4:36	4:40	4:44	4:49
5:00	5:03	5:07	5:12	5:16	5:30	5:36	5:40	5:44	5:49
6:00	6:03	6:07	6:12	6:16	6:30	6:36	6:40	6:44	6:49

Highlighted times do not run on Saturdays.

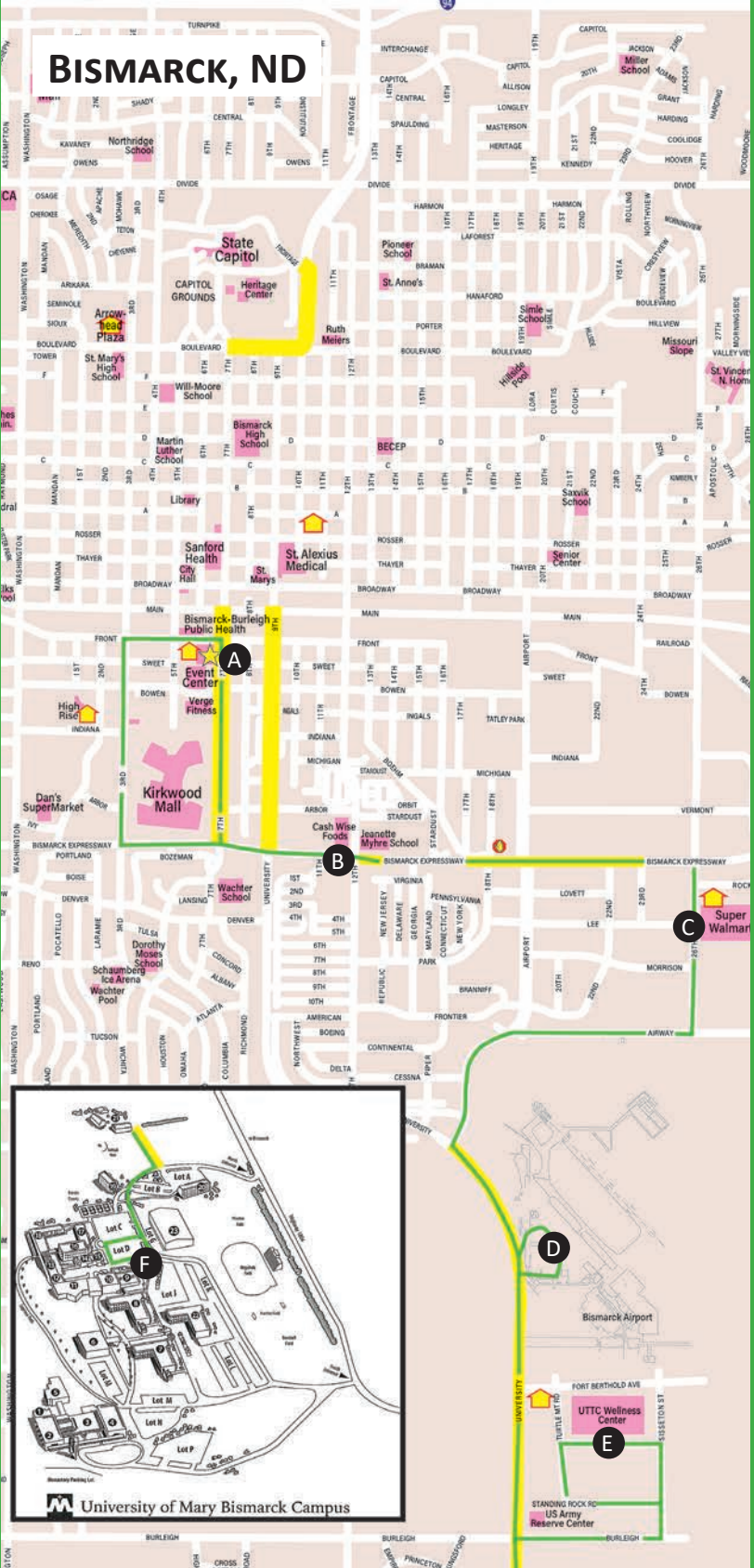
Places of Interest

- Kirkwood Mall
- Sons of Norway Park
- United Tribes Technical College
- University of Mary

Public transportation is a \$68 billion industry that employs more than 420,000 people.



BISMARCK, ND



4 Red Route

Southbound

Depart BSC Campus A	Pinehurt Shopping B	Social Security Building C	North Walmart D	Depart Mapleton Ave E	Shiloh Christian F	Simle School G	26th and Rosser H	Front Ave Shelter I
7:30	7:33	7:40	7:45	8:00	8:06	8:12	8:17	8:25
9:30	9:33	9:40	9:45	10:00	10:06	10:12	10:17	10:25
11:30	11:33	11:40	11:45	12:00	12:06	12:12	12:17	12:25
1:30	1:33	1:40	1:45	2:00	2:06	2:12	2:17	2:25
3:30	3:33	3:40	3:45	4:00	4:06	4:12	4:17	4:25
5:30	5:33	5:40	5:45	6:00	6:06	6:12	6:17	6:25

Northbound

Depart Front Ave Shelter I	26th and Rosser H	Simle School G	Shiloh Christian F	Depart Mapleton Ave E	North Walmart D	Social Security Building C	Pinehurt Shopping B	BSC Campus A
8:30	8:38	8:42	8:47	9:00	9:05	9:10	9:17	9:25
10:30	10:38	10:42	10:47	11:00	11:05	11:10	11:17	11:25
12:30	12:38	12:42	12:47	1:00	1:05	1:10	1:17	1:25
2:30	2:38	2:42	2:47	3:00	3:05	3:10	3:17	3:25
4:30	4:38	4:42	4:47	5:00	5:05	5:10	5:17	5:25
6:30	6:38	6:42	6:47					

Highlighted times do not run on Saturdays.

Places of Interest

Lions Park

BISMARCK, ND



5 Brown Route

Westbound

Eastbound

Depart Dan's A	Ft. Lincoln School B	Midway Lanes C	Raging Rivers Waterpark D	Bank of ND E	Depart Front Ave Shelter F	Bank of ND E	Raging Rivers Waterpark D	Midway Lanes C	Ft. Lincoln School B
6:30	6:33	6:40	6:44	6:48	7:00	7:05	7:09	7:13	7:20
7:30	7:33	7:40	7:44	7:48	8:00	8:05	8:09	8:13	8:20
8:30	8:33	8:40	8:44	8:48	9:00	9:05	9:09	9:13	9:20
9:30	9:33	9:40	9:44	9:48	10:00	10:05	10:09	10:13	10:20
10:30	10:33	10:40	10:44	10:48	11:00	11:05	11:09	11:13	11:20
11:30	11:33	11:40	11:44	11:48	12:00	12:05	12:09	12:13	12:20
12:30	12:33	12:40	12:44	12:48	1:00	1:05	1:09	1:13	1:20
1:30	1:33	1:40	1:44	1:48	2:00	2:05	2:09	2:13	2:20
2:30	2:33	2:40	2:44	2:48	3:00	3:05	3:09	3:13	3:20
3:30	3:33	3:40	3:44	3:48	4:00	4:05	4:09	4:13	4:20
4:30	4:33	4:40	4:44	4:48	5:00	5:05	5:09	5:13	5:20
5:30	5:33	5:40	5:44	5:48	6:00	6:05	6:09	6:13	6:20

Highlighted times do not run on Saturdays.

Places of Interest

- Rosa Young Park
- Raging Rivers Waterpark
- Midway Lanes
- Fort Lincoln Trolley

The average household spends 18 cents of every dollar on transportation, and 96% of this goes to buying, maintaining, and operating cars, the largest expenditure after housing.





BISMARCK, ND

MANDAN, ND

5 - Brown Route

6 Purple Route

Westbound

Eastbound

Depart Dan's (A)	Brave Center/Mandan HS (B)	Walmart (C)	Sanford East Clinic (D)	Depart BSC (E)	Sanford East Clinic (D)	Walmart (C)	Brave Center/Mandan HS (B)
7:00	7:06	7:09	7:17	7:30	7:35	7:43	7:46
8:00	8:06	8:09	8:17	8:30	8:35	8:43	8:46
9:00	9:06	9:09	9:17	9:30	9:35	9:43	9:46
10:00	10:06	10:09	10:17	10:30	10:35	10:43	10:46
11:00	11:06	11:09	11:17	11:30	11:35	11:43	11:46
12:00	12:06	12:09	12:17	12:30	12:35	12:43	12:46
1:00	1:06	1:09	1:17	1:30	1:35	1:43	1:46
2:00	2:06	2:09	2:17	2:30	2:35	2:43	2:46
3:00	3:06	3:09	3:17	3:30	3:35	3:43	3:46
4:00	4:06	4:09	4:17	4:30	4:35	4:43	4:46
5:00	5:06	5:09	5:17	5:30	5:35	5:43	5:46
6:00	6:06	6:09	6:17	6:30	6:35	6:43	6:46

Highlighted times do not run on Saturdays.

Places of Interest

Tom O'Leary Golf Course
 Bismarck State College
 Eagles Universal Park
 Sunset Park

In 2017, Americans took 10.1 billion trips on public transportation.

BISMARCK, ND

MANDAN, ND



6 - Purple Route

Paratransit Service

ADA Paratransit service is provided to complement the fixed route service by providing transportation for those who are physically or mentally incapable of riding the fixed route service. It is a curb-to-curb service with origin-to-destination upon request.

OPERATIONAL HOURS

Paratransit service operates Monday through Saturday from 5:30 a.m. - 12:00 a.m. and Sunday from 7:30 a.m. - 2:30 p.m. Holiday service hours are limited. Please visit our website at www.bismantransit.com for more details.

QUALIFYING

In order to qualify under ADA regulations, an ADA application must be filled out and returned to the Bis-Man Transit Admin Office. They are available on www.bismantransit.com under the Paratransit tab, or can be sent in the mail by calling 701-258-6817. Demand response service is also available for those aged 70 or older. A valid photo ID must accompany the application.

COST

The Fare is \$3.00 per one-way ride. Riders pay the driver with exact cash or a punch card. Punch cards can be purchased at the Bis-Man Transit Administrative Office, Dan's Supermarket, and Cashwise for \$12.00 per card. The punch cards have four (4) \$3.00 punches.

SCHEDULING RIDES

Rides must be scheduled at least one (1) day prior to the pickup during office hours (Mon-Sat: 8 a.m. - 5 p.m., Sun: 8 a.m. - 2:30 p.m.). Rides may be scheduled up to 14 days in advance. To schedule a ride, call the Bis-Man Transit scheduler at 223-9001. When calling, have the following information handy:

- NAME
- PICKUP LOCATION
- DESTINATION
- TIME, DATE, AND DAY OF TRIP
- SPECIAL ACCOMMODATIONS NEEDED FOR THE TRIP
- WHEN YOU WILL RETURN

The Paratransit service is a shared ride. Please allow up to 1 hour for scheduled trips.